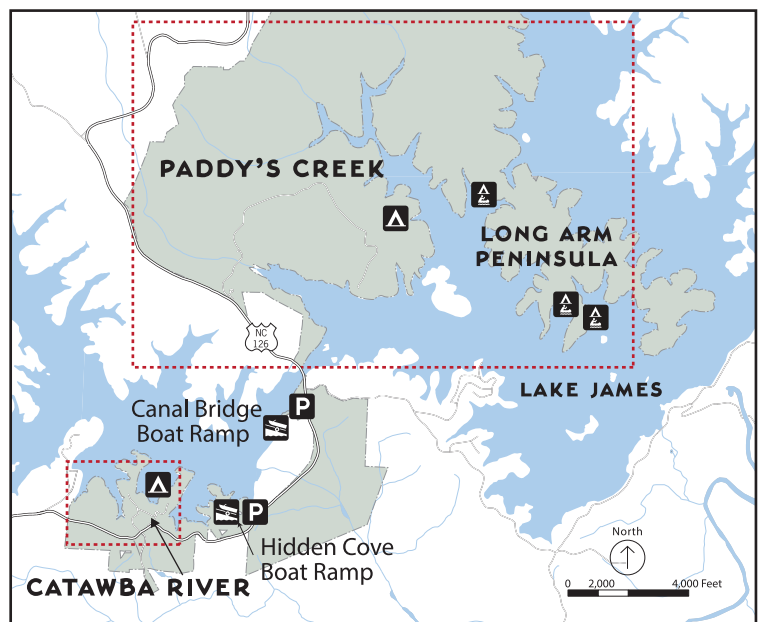
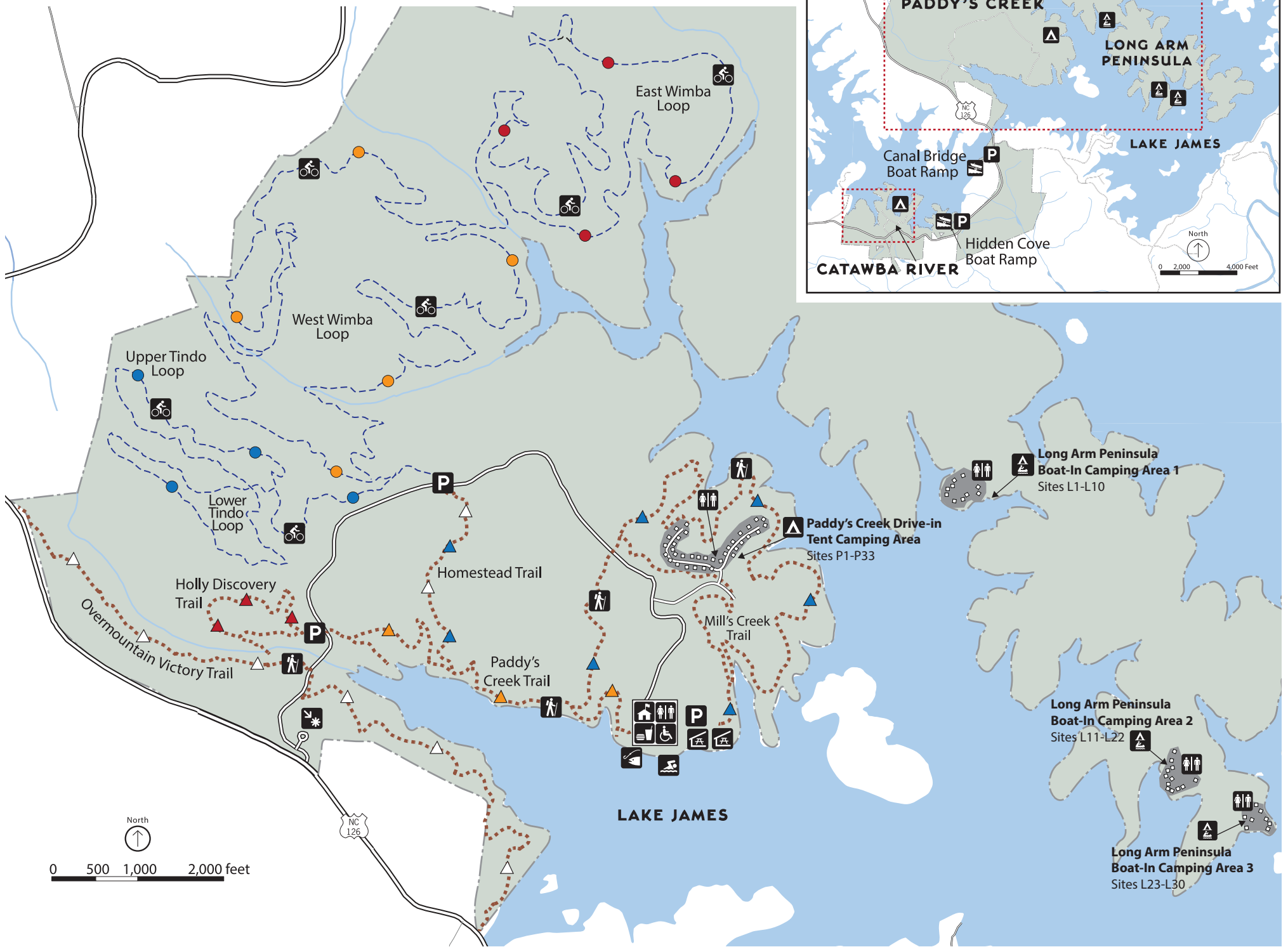


PADDY'S CREEK & LONG ARM PENINSULA AREAS



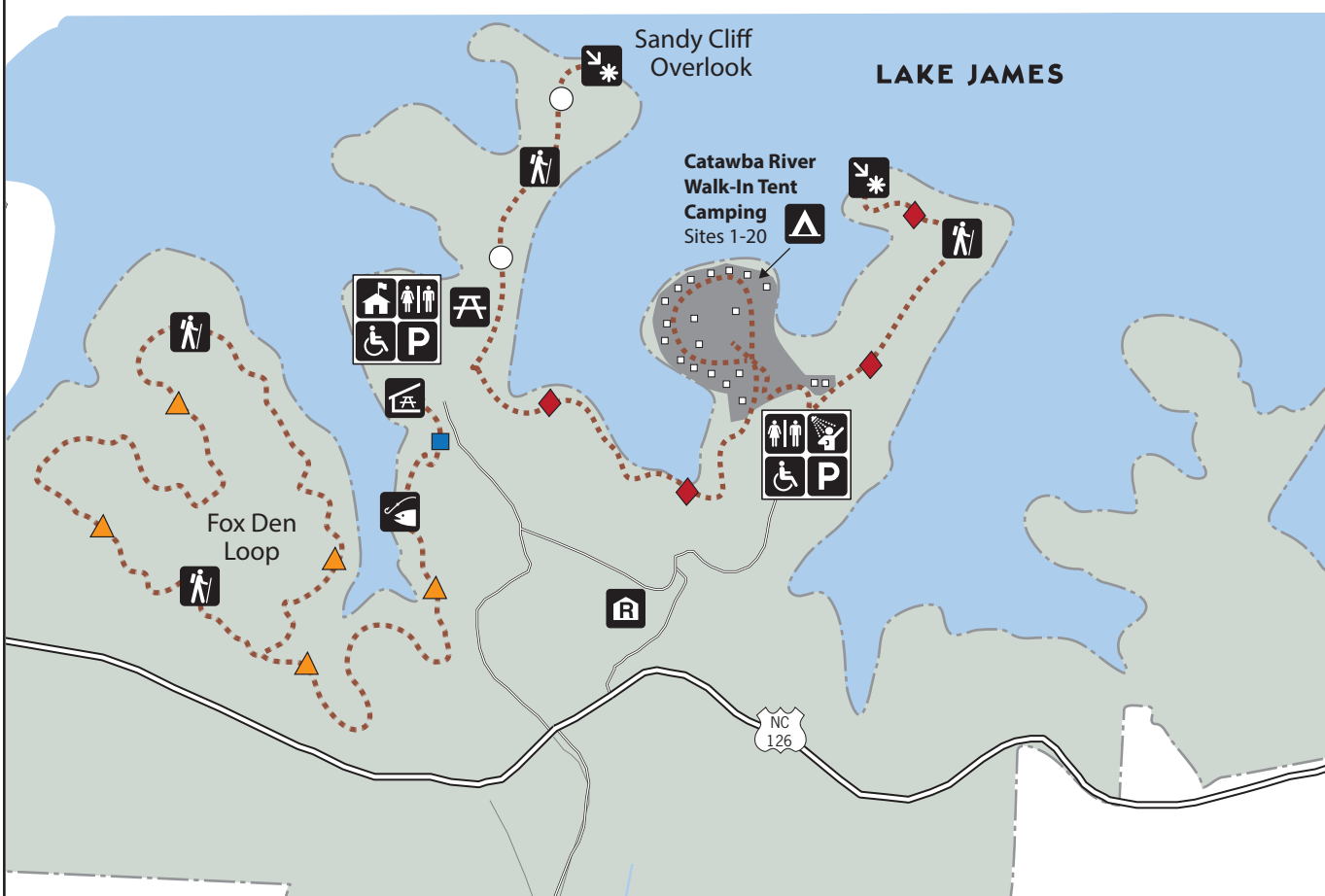
TRAILS

Holly Discovery	▲ Red	easy	0.75 mi.	BIKE TRAILS			
Overmountain Victory	△ White	easy	2.0 mi.	● Blue	easy	1.4 mi.	
Paddy's Creek	▲ Orange	moderate	1.0 mi.	● Blue	easy	1.4 mi.	
Homestead	▲ Blue/White	easy	0.7 mi.	● Orange	moderate	6.0 mi.	
Mill's Creek	▲ Blue	moderate	3.6 mi.	● Red	moderate	4.4 mi.	

LEGEND

- Accessible
- Bathhouse
- Biking Trail
- Boat-in Camping
- Boat Ramp
- Camping
- Campsite
- Concession
- Fishing
- Hiking Trail
- Hospital - 911
McDowell 828-659-5000
Morganton 828-580-5000
- Park Boundary
- Park Office
- Parking
- Picnic Area
- Picnic Shelter
- Point of Interest
- Roads - Gravel
- Paved
- Swimming
- Telephone
- Ranger Residence
- Restrooms

CATAWBA RIVER AREA



TRAILS

Fishing Pier	● Blue	easy	0.3 mi
Fox Den Loop	▲ Orange	moderate	2.25 mi.
Lake Channel Overlook	◆ Red	moderate	1.5 mi.
Sandy Cliff Overlook	○ White	moderate	0.5 mi.



Save paper! Scan the QR code to download the map directly to your phone.

